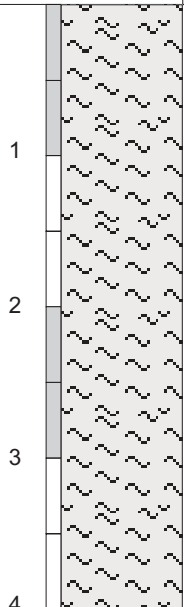
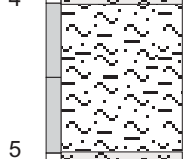
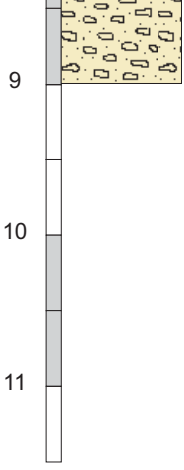



**COMMITTENTE:** Amministrazione comunale  
**LOCALITA':** Girola  
**COMUNE:** Fermo

f foro mt.:0.2  
 ■ Rotazione  
 Percussione  
 Escavazione

**SONDAGGIO N.220**  
**Data:** 24/02/2005

Stratigrafia scala 1:50	Quote dal p.c. m	CLASSIFICAZIONE GEO-LITOLOGICA	Vane test Kg/cm <sup>2</sup> Cu	Pocket pen. Kg/cm <sup>2</sup> qu	Camp. ■ Ind. □ Rim.	F A L D A	S P T
		Limi argillosi	1				
	4.00	Sabbie limose	4				
	5.00	Limi argillosi	5				
	7.00	Ghiaie e sabbie	7				
			8				
			9				
			10				
			11				