



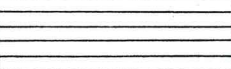

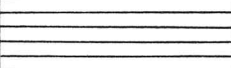
















## Sondaggio geognostico reperito

**DATA:** GIUGNO '96    **COMUNE DI:** FERMO  
**'LOCALITA':** VIA GIOTTO  
**'COMMITTENTE:** CONDOMINIO VIA GIOTTO

**SONDAGGIO N°:** 195  
**TIPO:** a ROTAZIONE  
**DIAMETRO:** 200 mm

Prof. (mt)	Spessore degli strati (mt)	PROFILO LITOLOGICO	Campioni IND. (mt)	Livello della FALDA (mt)	TERRENO ATTRAVERSATO	RESISTENZA AL PENETROMETRO TASCABILE ST 308 (Kg/cmq)
1					Terreno di riporto	
2					<p><b>COLLUVIONI:</b> Limi argilloso-sabbiosi di colore bruno giallastro con presenza di concrezioni calcitiche di origine evaporitica.</p> <p><b>SUBSTRATO INTEGRO:</b> Argille grigie con sottili intercalazioni sabbiose di colore grigio</p>	
3						
4						
5						
6						
7						
8						
9				≡		
10						
11						
12						
13						
14						
15						
16						
17						
18						
19						
20						
21						

**S195**    cantiere:  
 Via Giotto